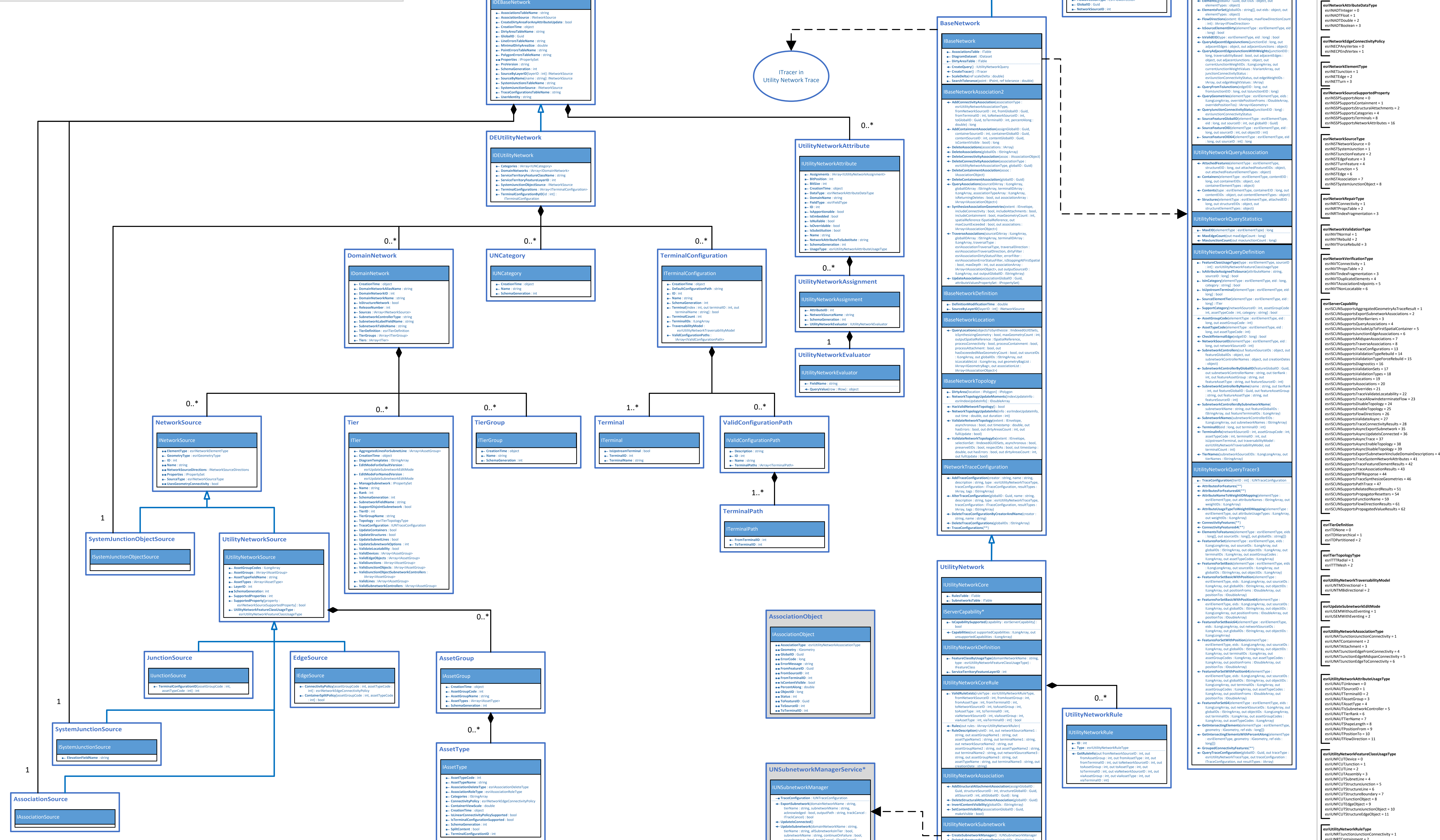
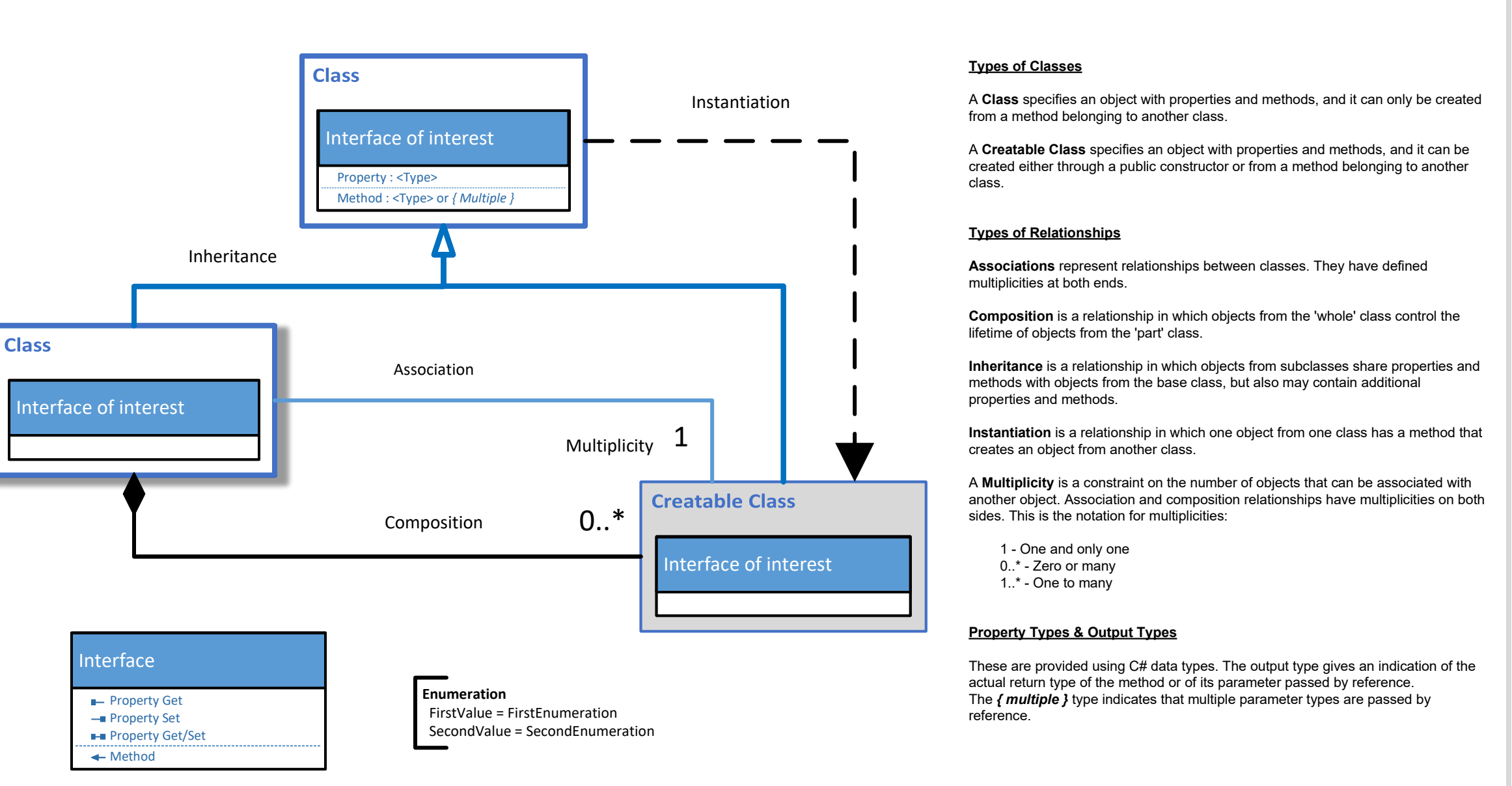


# Geodatabase Object Model Utility Network

ESRI® ArcGIS® Enterprise 12.1

© 2020 ESRI. All rights reserved. ESRI and ArcGIS are trademarks, registered trademarks, or service marks of ESRI in the United States, the European Community, or certain other jurisdictions.



- esriAssociationDeleteType
- esriADTDeleteNone = 0
- esriADTDeleteNone = 1
- esriADTRestricted = 2
- esriAssociationType
- esriAssociationNone = 0
- esriAssociationNone = 1
- esriAssociationNone = 2
- esriAssociationNone = 3
- esriAssociationNone = 4
- esriAssociationNone = 5
- esriAssociationNone = 6
- esriAssociationNone = 7
- esriAssociationNone = 8
- esriAssociationNone = 9
- esriAssociationNone = 10
- esriAssociationNone = 11
- esriAssociationNone = 12
- esriAssociationNone = 13
- esriAssociationNone = 14
- esriAssociationNone = 15
- esriAssociationNone = 16
- esriAssociationNone = 17
- esriAssociationNone = 18
- esriAssociationNone = 19
- esriAssociationNone = 20
- esriAssociationNone = 21
- esriAssociationNone = 22
- esriAssociationNone = 23
- esriAssociationNone = 24
- esriAssociationNone = 25
- esriAssociationNone = 26
- esriAssociationNone = 27
- esriAssociationNone = 28
- esriAssociationNone = 29
- esriAssociationNone = 30
- esriAssociationNone = 31
- esriAssociationNone = 32
- esriAssociationNone = 33
- esriAssociationNone = 34
- esriAssociationNone = 35
- esriAssociationNone = 36
- esriAssociationNone = 37
- esriAssociationNone = 38
- esriAssociationNone = 39
- esriAssociationNone = 40
- esriAssociationNone = 41
- esriAssociationNone = 42
- esriAssociationNone = 43
- esriAssociationNone = 44
- esriAssociationNone = 45
- esriAssociationNone = 46
- esriAssociationNone = 47
- esriAssociationNone = 48
- esriAssociationNone = 49
- esriAssociationNone = 50
- esriAssociationNone = 51
- esriAssociationNone = 52
- esriAssociationNone = 53
- esriAssociationNone = 54
- esriAssociationNone = 55
- esriAssociationNone = 56
- esriAssociationNone = 57
- esriAssociationNone = 58
- esriAssociationNone = 59
- esriAssociationNone = 60
- esriAssociationNone = 61
- esriAssociationNone = 62
- esriDefinition
- esriDefinitionNone = 0
- esriDefinitionNone = 1
- esriDefinitionNone = 2
- esriDefinitionNone = 3
- esriDefinitionNone = 4
- esriDefinitionNone = 5
- esriDefinitionNone = 6
- esriDefinitionNone = 7
- esriDefinitionNone = 8
- esriDefinitionNone = 9
- esriDefinitionNone = 10
- esriDefinitionNone = 11
- esriDefinitionNone = 12
- esriDefinitionNone = 13
- esriDefinitionNone = 14
- esriDefinitionNone = 15
- esriDefinitionNone = 16
- esriDefinitionNone = 17
- esriDefinitionNone = 18
- esriDefinitionNone = 19
- esriDefinitionNone = 20
- esriDefinitionNone = 21
- esriDefinitionNone = 22
- esriDefinitionNone = 23
- esriDefinitionNone = 24
- esriDefinitionNone = 25
- esriDefinitionNone = 26
- esriDefinitionNone = 27
- esriDefinitionNone = 28
- esriDefinitionNone = 29
- esriDefinitionNone = 30
- esriDefinitionNone = 31
- esriDefinitionNone = 32
- esriDefinitionNone = 33
- esriDefinitionNone = 34
- esriDefinitionNone = 35
- esriDefinitionNone = 36
- esriDefinitionNone = 37
- esriDefinitionNone = 38
- esriDefinitionNone = 39
- esriDefinitionNone = 40
- esriDefinitionNone = 41
- esriDefinitionNone = 42
- esriDefinitionNone = 43
- esriDefinitionNone = 44
- esriDefinitionNone = 45
- esriDefinitionNone = 46
- esriDefinitionNone = 47
- esriDefinitionNone = 48
- esriDefinitionNone = 49
- esriDefinitionNone = 50
- esriDefinitionNone = 51
- esriDefinitionNone = 52
- esriDefinitionNone = 53
- esriDefinitionNone = 54
- esriDefinitionNone = 55
- esriDefinitionNone = 56
- esriDefinitionNone = 57
- esriDefinitionNone = 58
- esriDefinitionNone = 59
- esriDefinitionNone = 60
- esriDefinitionNone = 61
- esriDefinitionNone = 62
- esriDefinitionNone = 63
- esriDefinitionNone = 64
- esriDefinitionNone = 65
- esriDefinitionNone = 66
- esriDefinitionNone = 67
- esriDefinitionNone = 68
- esriDefinitionNone = 69
- esriDefinitionNone = 70
- esriDefinitionNone = 71
- esriDefinitionNone = 72
- esriDefinitionNone = 73
- esriDefinitionNone = 74
- esriDefinitionNone = 75
- esriDefinitionNone = 76
- esriDefinitionNone = 77
- esriDefinitionNone = 78
- esriDefinitionNone = 79
- esriDefinitionNone = 80
- esriDefinitionNone = 81
- esriDefinitionNone = 82
- esriDefinitionNone = 83
- esriDefinitionNone = 84
- esriDefinitionNone = 85
- esriDefinitionNone = 86
- esriDefinitionNone = 87
- esriDefinitionNone = 88
- esriDefinitionNone = 89
- esriDefinitionNone = 90
- esriDefinitionNone = 91
- esriDefinitionNone = 92
- esriDefinitionNone = 93
- esriDefinitionNone = 94
- esriDefinitionNone = 95
- esriDefinitionNone = 96
- esriDefinitionNone = 97
- esriDefinitionNone = 98
- esriDefinitionNone = 99

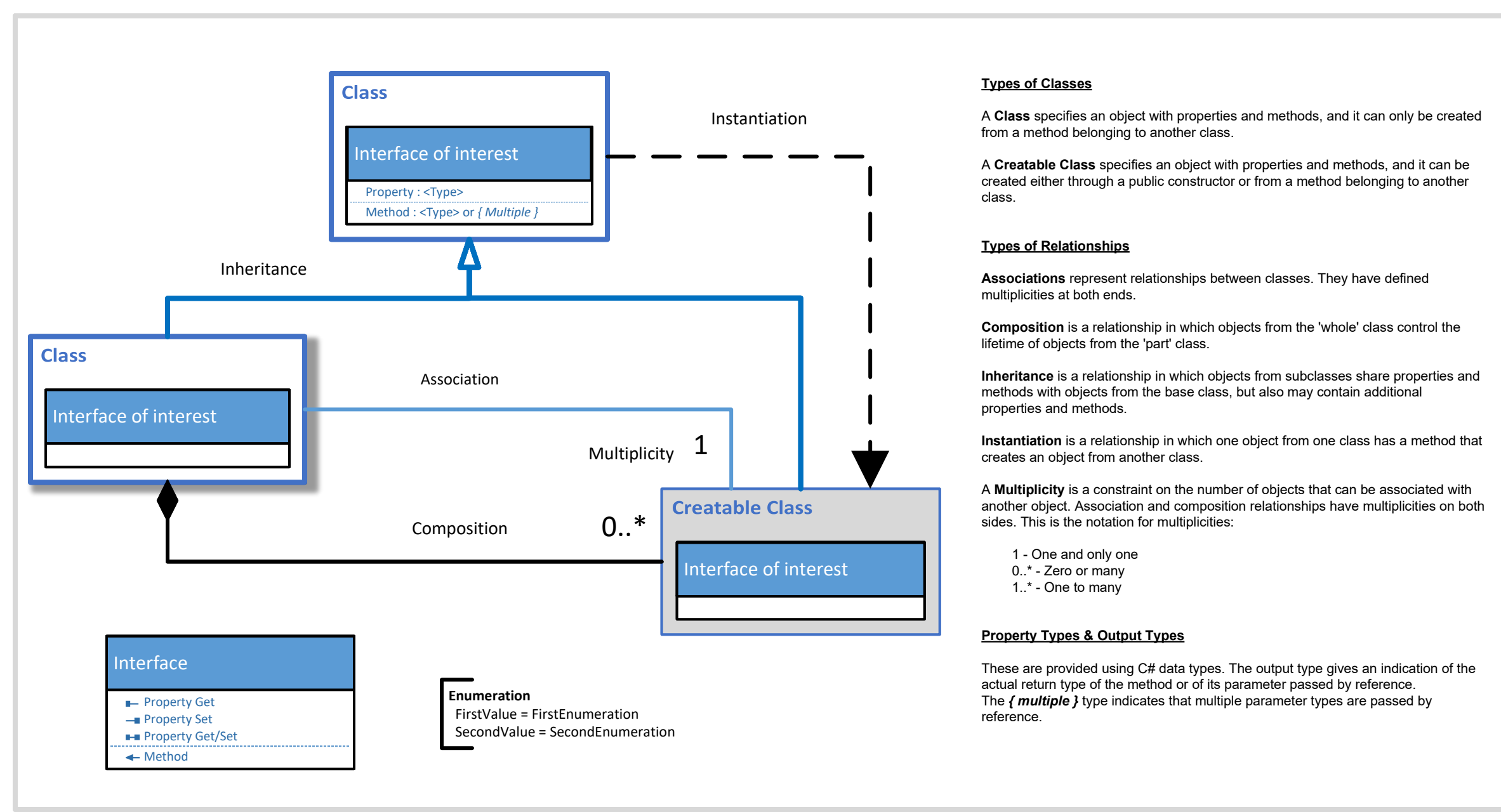
\*Describes an API that can be used in a service context only.  
\*\* Refer to the API reference for the complete API signature



# Geodatabase Object Model Telecom Domain Network

## ESRI® ArcGIS® Enterprise 12.1

© 2026 ESRI. All rights reserved. ESRI and ArcGIS are trademarks, registered trademarks, or service marks of ESRI in the United States, the European Community, or certain other jurisdictions.



```

Enumerations

esriCircuitHierarchy
  esriCHPhone = 1
  esriCHConsumers = 2
  esriCHProviders = 3
  esriCHConsumersAndProviders = 4

esriCircuitQueryLocationType
  esriCQLTheopAppliable = 1
  esriCQLStart = 2
  esriCQLStop = 3
  esriCQLT = 4

esriCircuitSectionRoleType
  esriCSTStartEnd = 0
  esriCSTStart = 1
  esriCSTEnd = 2
  esriCSTMidspan = 3

esriCircuitSectionType
  esriCSPPhysical = 0
  esriCSTVirtual = 1

esriCircuitStatus
  esriCSClean = 0
  esriCSDirty = 1
  esriCSInvalid = 2
  esriCSReserved = 3

esriCircuitStatusFilter
  esriCSFClean = 0
  esriCSFDirty = 1
  esriCSFInvalid = 2
  esriCSFReserved = 3
  esriCSFAll = 4

esriCircuitType
  esriCTPhysical = 0
  esriCTVirtual = 1

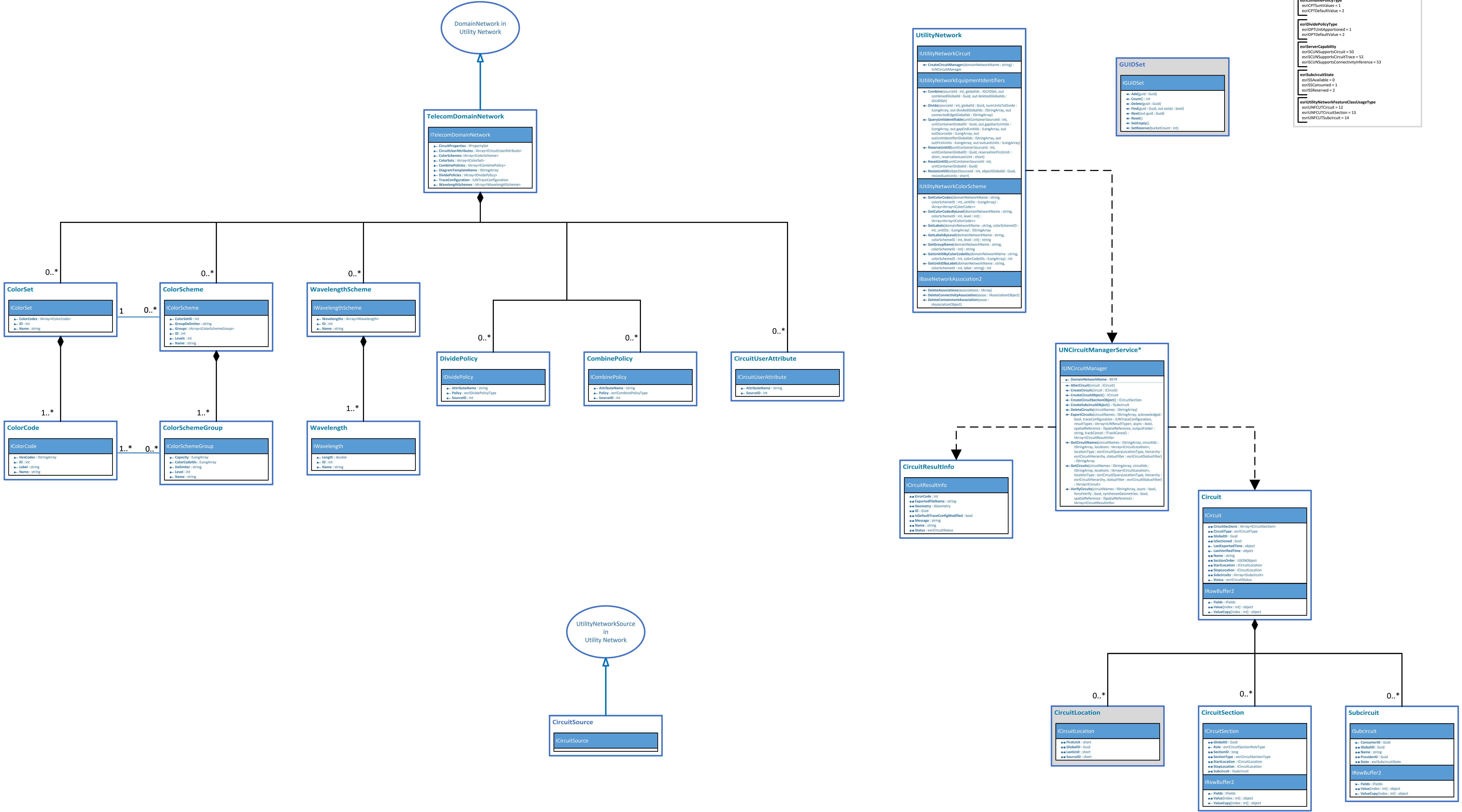
esriCombinePolicyType
  esriCPTSumValues = 1
  esriCPTDefaultValue = 2

esriDefaultPolicyType
  esriDPTUnAppointed = 1
  esriDPTDefaultValue = 2

esriServerCapability
  esriCUNSupportCircuit = 50
  esriCUNSupportCircuitTrace = 52
  esriCUNSupportConnectivityInference = 53

esriSubcircuitState
  esriSSAvailable = 0
  esriSSConsumed = 1
  esriSSReserved = 2

esriUtilityNetworkFeatureClassUsageType
  esriUNFCUCircuit = 12
  esriUNFCUCircuitSection = 13
  esriUNFCUSubcircuit = 14
  
```



\*Describes an API that can be used in a service context only.